

Fife Anniversary Coastal Relay – South

Overview

This document contains maps for the start, finish and changeovers for the south section of the relay. Start at North Queensberry, on the path opposite Ferrybridge Hotel, and finish on Elie Beach followed by refreshments at the Elie Pavilion Café. The map below shows the entire section, with changeovers. If in any doubt, the sea should be on your right.



Vital Statistics – travel times are approximate

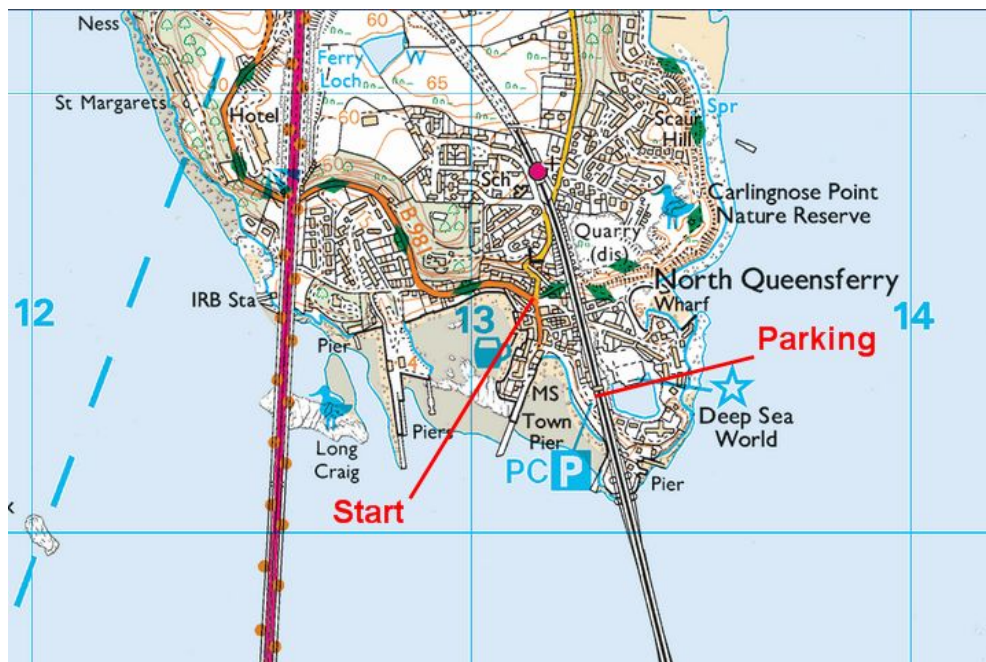
Leg	Start	Distance (miles)	Car travel time from previous start point (minutes)
1	North Queensferry	9.25	
2	Aberdour, Silversands	8	20
3	Kirkcaldy Esplanade	7	15
4	East Wemyss	7	15
5	Lower Largo	6	20
	Elie		20

Start: North Queensferry

Battery Car Park, below the Forth Rail Bridge, Grid Reference: 132 803.

Race start: close to the junction of Main Street and Ferryhill Road (illustrated below), across the road from the Ferrybridge Hotel. The start is a short walk from the car park. Grid Reference 131 805

Facilities: Toilet (in car park), 20p admission.



Silversands Car Park, Grid Reference 198 851

Changeover near the junction below the car park.

Follow signs to Silversands from the main road. Use the large, main car park on the right of Hawkcraig Road. A path down through the trees from the car park comes out near the changeover. The changeover will be below the small trees on the right hand side of the road, close the end of the zebra crossing in the image below.

Facilities: Toilets (behind the cafe), Café.



Car park at south end of the Esplanade. Grid Reference 278 902

Facilities: Toilets, Kiosk.



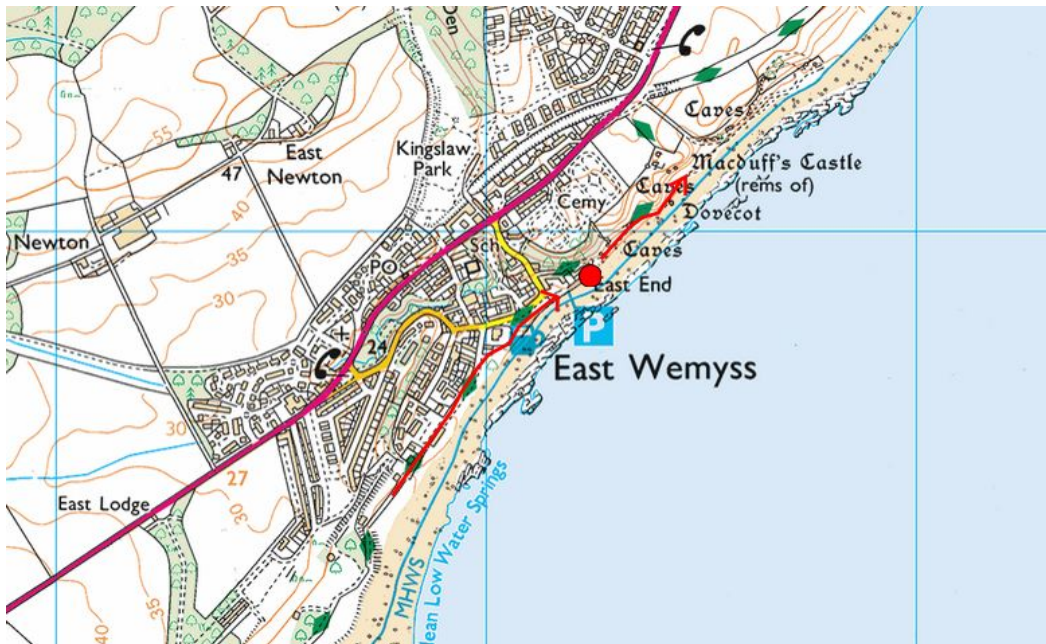
Leg 3 / Leg 4 Changeover: East Wemyss

East Wemyss, east end. Grid Reference 341 968

Changeover will be close to where the Coastal Path leaves the main parking area just before the gap in the wall. If car park is full, there is additional parking on the road and by the Jimmy Shand memorial a little distance away.

Please Note: this is a quiet, residential area.

Facilities: None. The most convenient toilets are probably at Kirkcaldy. The changeover is overlooked by houses.

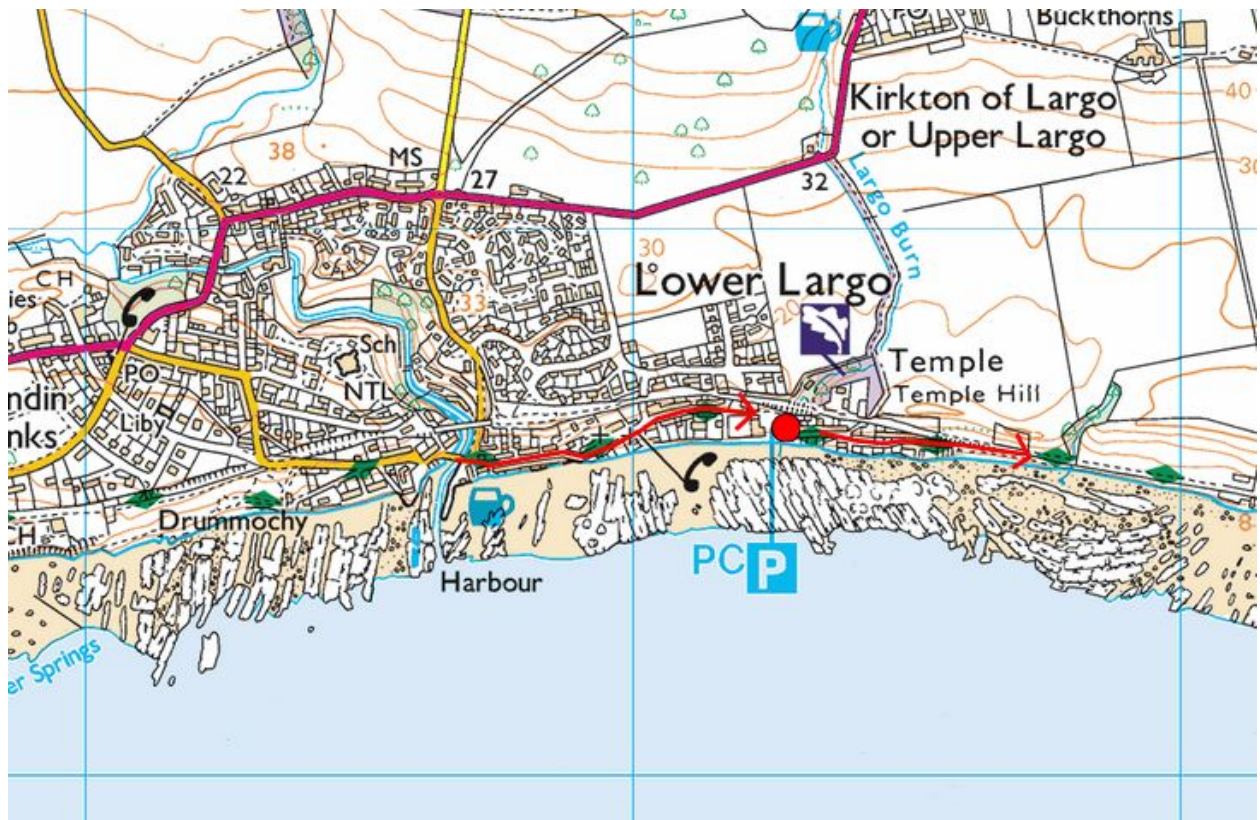


Leg 4 / Leg 5 Changeover: Lower Largo

Temple car park, as used for the Sandy Slither. Grid Reference 422 026

Changeover at the far end of the car park. The lane to and from the car park is narrow and will be used by Leg 4 runners. Take care.

Facilities: Toilets.



Finish, Elie Beach

There is a car park at Elie Golf Course/Pavilion Café (see map below). If this car park is full, there are other car parks in the village within walking distance of the finish/café.

The finish will be on the beach, a very short walk down from the café/car park.

Facilities: toilets at the café. There will be sandwiches, tea and coffee at the Pavilion Café.

